

Site Details:

London resort

Client Ref: London Resort
Report Ref: GSIP-2020-10332-1119_LS_7_5
Grid Ref: 561950, 174403

Map Name: National Grid

Map date: 1952

Scale: 1:2,500

Printed at: 1:2,500



Surveyed 1952
 Revised 1952
 Edition 1954
 Copyright N/A
 Levelled 1952

Surveyed 1952
 Revised 1952
 Edition 1954
 Copyright N/A
 Levelled 1952



Produced by
 Groundsure Insights
 T: 08444 159000
 E: info@groundsure.com
 W: www.groundsure.com

© Crown copyright and database rights 2018 Ordnance Survey 100035207

Production date: 22 July 2020

Map legend available at:
www.groundsure.com/sites/default/files/groundsure_legend.pdf



Site Details:

London resort

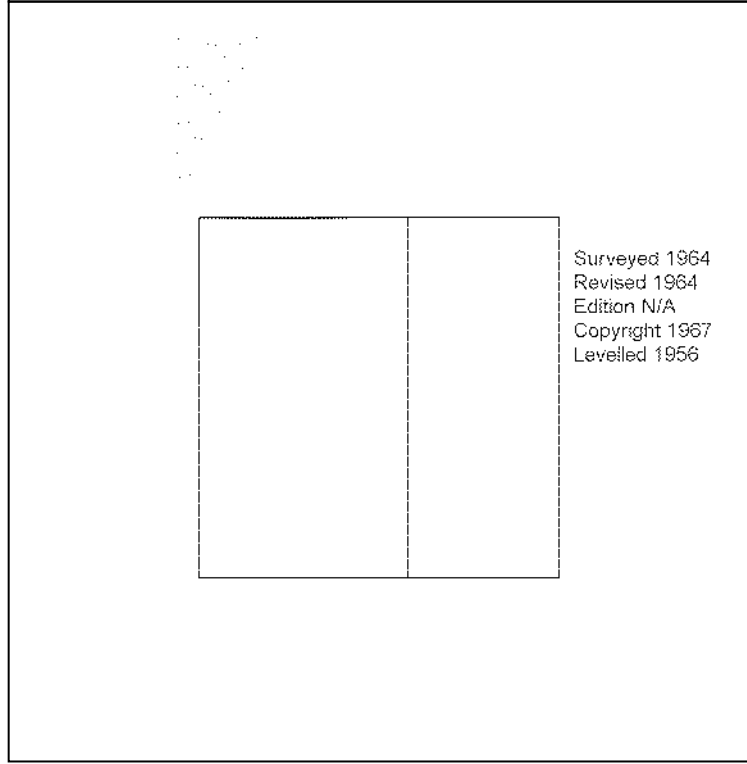
Client Ref: London Resort
Report Ref: GSIP-2020-10332-1119_LS_7_5
Grid Ref: 561950, 174403

Map Name: National Grid

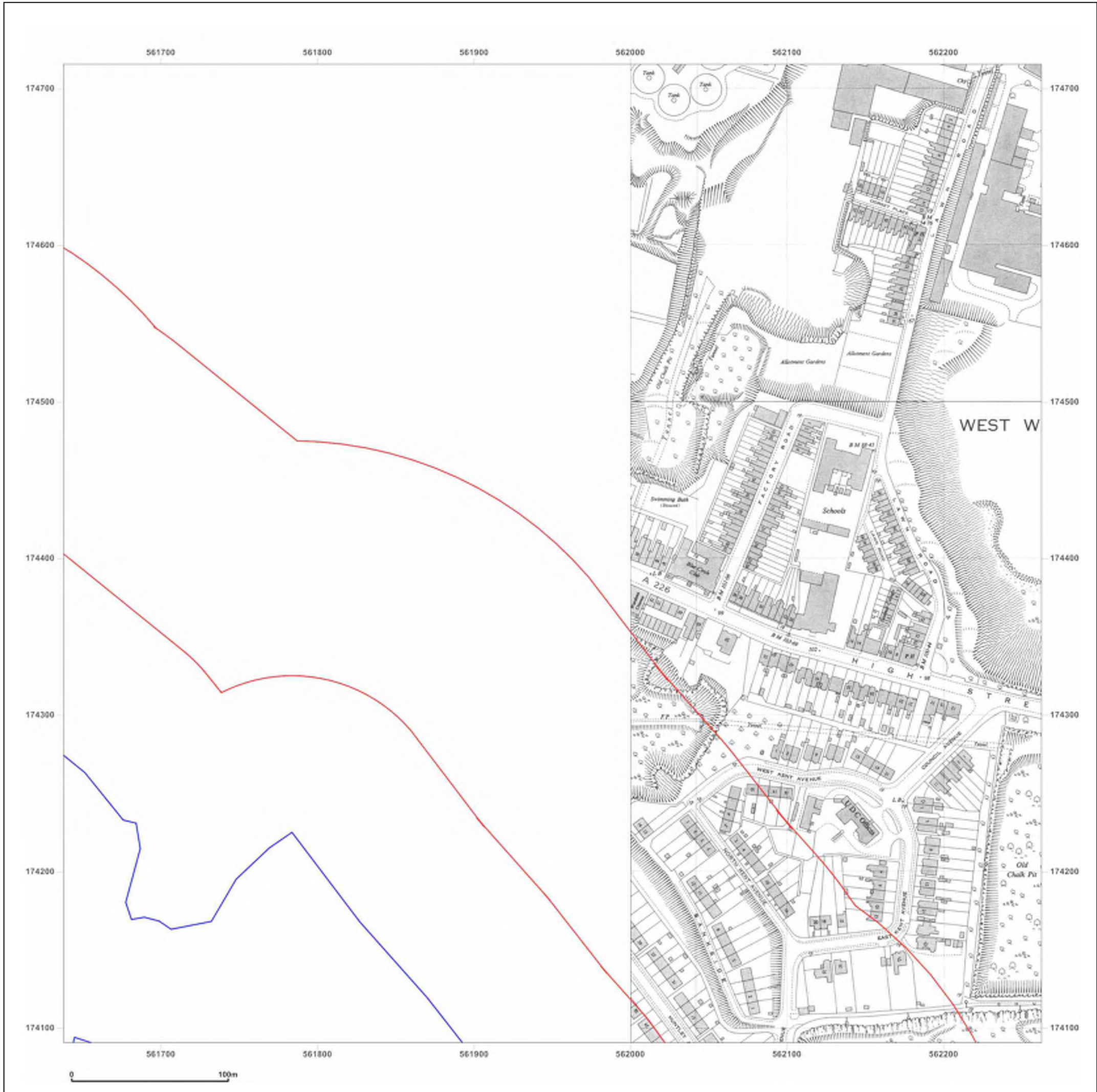
Map date: 1964

Scale: 1:2,500

Printed at: 1:2,500

Surveyed 1964
 Revised 1964
 Edition N/A
 Copyright 1967
 Levelled 1956



Produced by
 Groundsure Insights
 T: 08444 159000
 E: info@groundsure.com
 W: www.groundsure.com

© Crown copyright and database rights 2018 Ordnance Survey 100035207

Production date: 22 July 2020

Map legend available at:
www.groundsure.com/sites/default/files/groundsure_legend.pdf

Site Details:

London resort

Client Ref: London Resort
Report Ref: GSIP-2020-10332-1119_LS_8_1
Grid Ref: 562575, 171901

Map Name: County Series

Map date: 1865

Scale: 1:2,500

Printed at: 1:2,500



Surveyed 1865
 Revised 1865
 Edition N/A
 Copyright N/A
 Levelled N/A

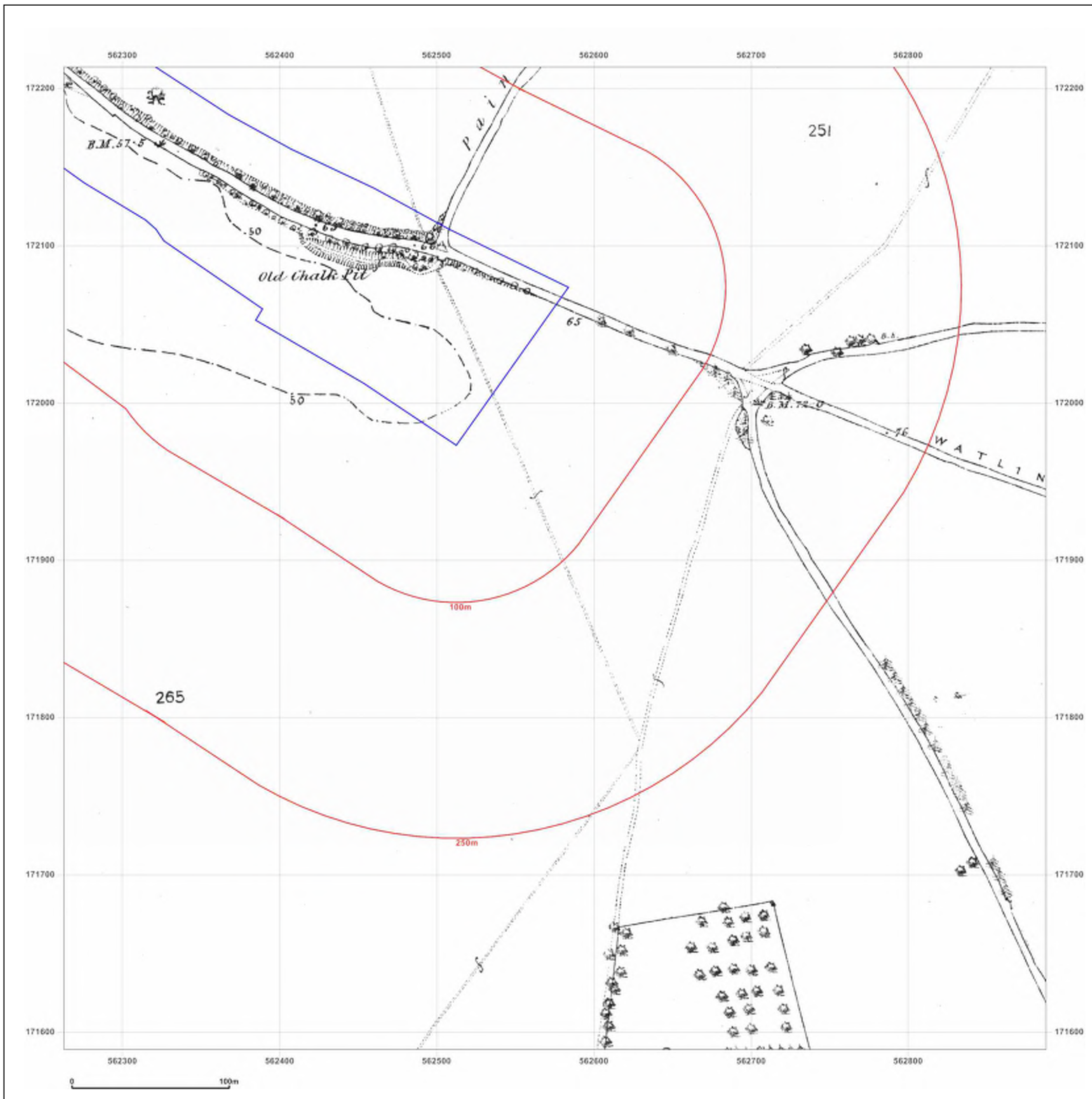


Produced by
 Groundsure Insights
 T: 08444 159000
 E: info@groundsure.com
 W: www.groundsure.com

© Crown copyright and database rights 2018 Ordnance Survey 100035207

Production date: 22 July 2020

Map legend available at:
www.groundsure.com/sites/default/files/groundsure_legend.pdf



Site Details:

London resort

Client Ref: London Resort
Report Ref: GSIP-2020-10332-1119_LS_8_1
Grid Ref: 562575, 171901

Map Name: County Series


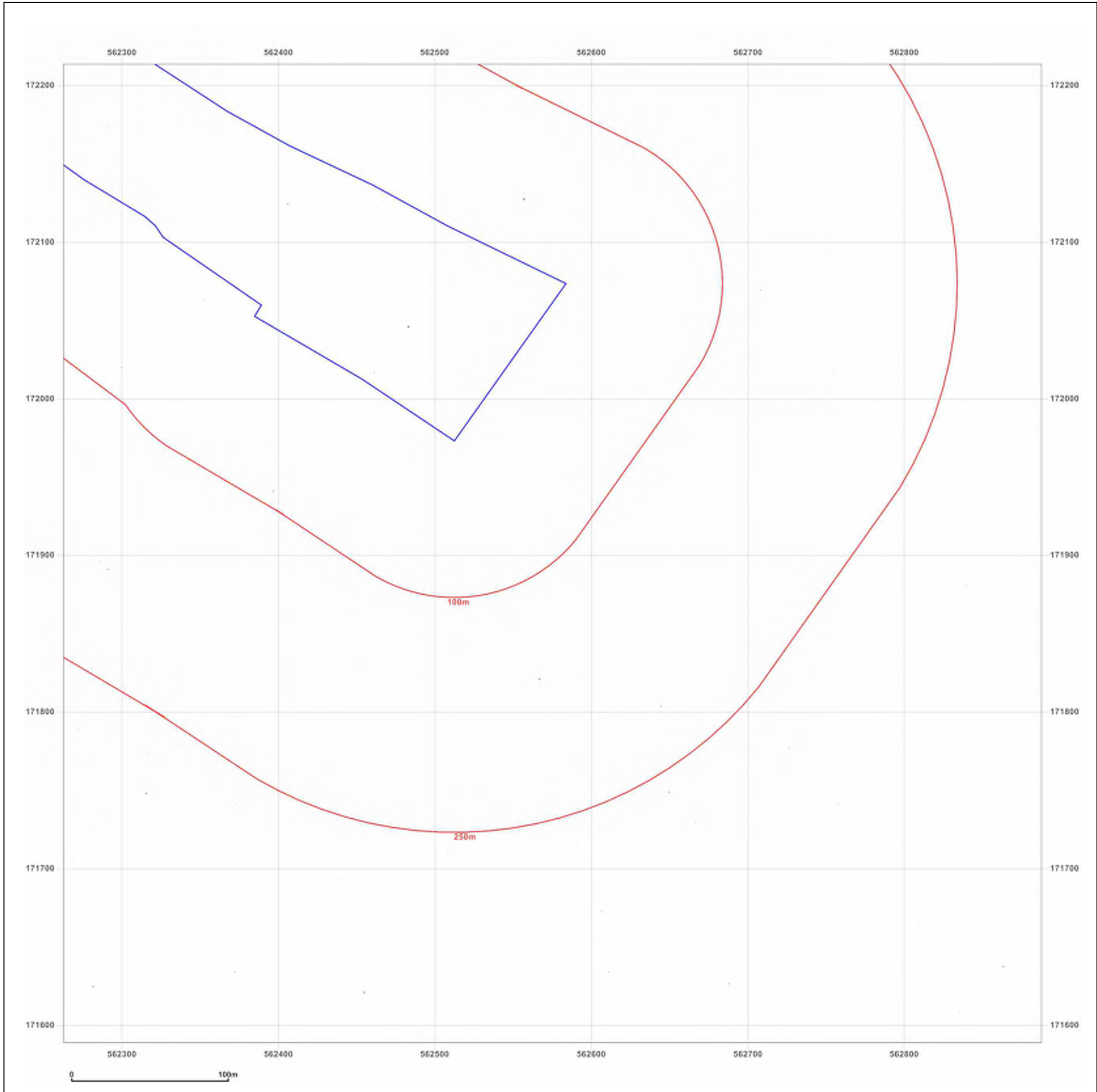
Map date: 1866

Scale: 1:2,500

Printed at: 1:2,500



Surveyed 1866
 Revised 1866
 Edition N/A
 Copyright N/A
 Levelled N/A

Produced by
 Groundsure Insights
 T: 08444 159000
 E: info@groundsure.com
 W: www.groundsure.com

© Crown copyright and database rights 2018 Ordnance Survey 100035207

Production date: 22 July 2020

Map legend available at:
www.groundsure.com/sites/default/files/groundsure_legend.pdf

Site Details:

London resort

Client Ref: London Resort
Report Ref: GSIP-2020-10332-1119_LS_8_1
Grid Ref: 562575, 171901

Map Name: County Series

Map date: 1897

Scale: 1:2,500

Printed at: 1:2,500



Surveyed 1897
 Revised 1897
 Edition N/A
 Copyright N/A
 Levelled N/A

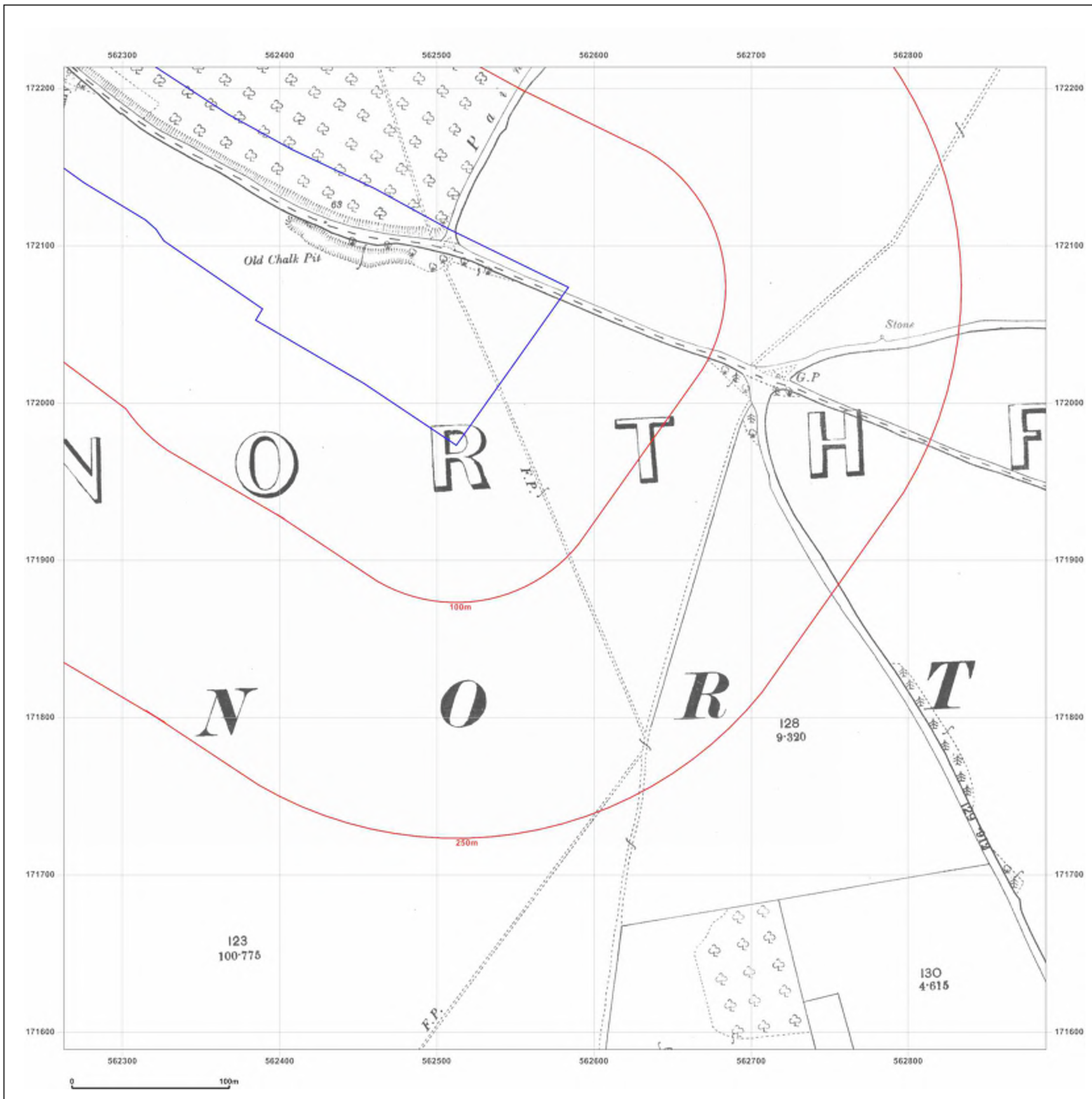


Produced by
 Groundsure Insights
 T: 08444 159000
 E: info@groundsure.com
 W: www.groundsure.com

© Crown copyright and database rights 2018 Ordnance Survey 100035207

Production date: 22 July 2020

Map legend available at:
www.groundsure.com/sites/default/files/groundsure_legend.pdf



Site Details:

London resort

Client Ref: London Resort
Report Ref: GSIP-2020-10332-1119_LS_8_1
Grid Ref: 562575, 171901

Map Name: County Series

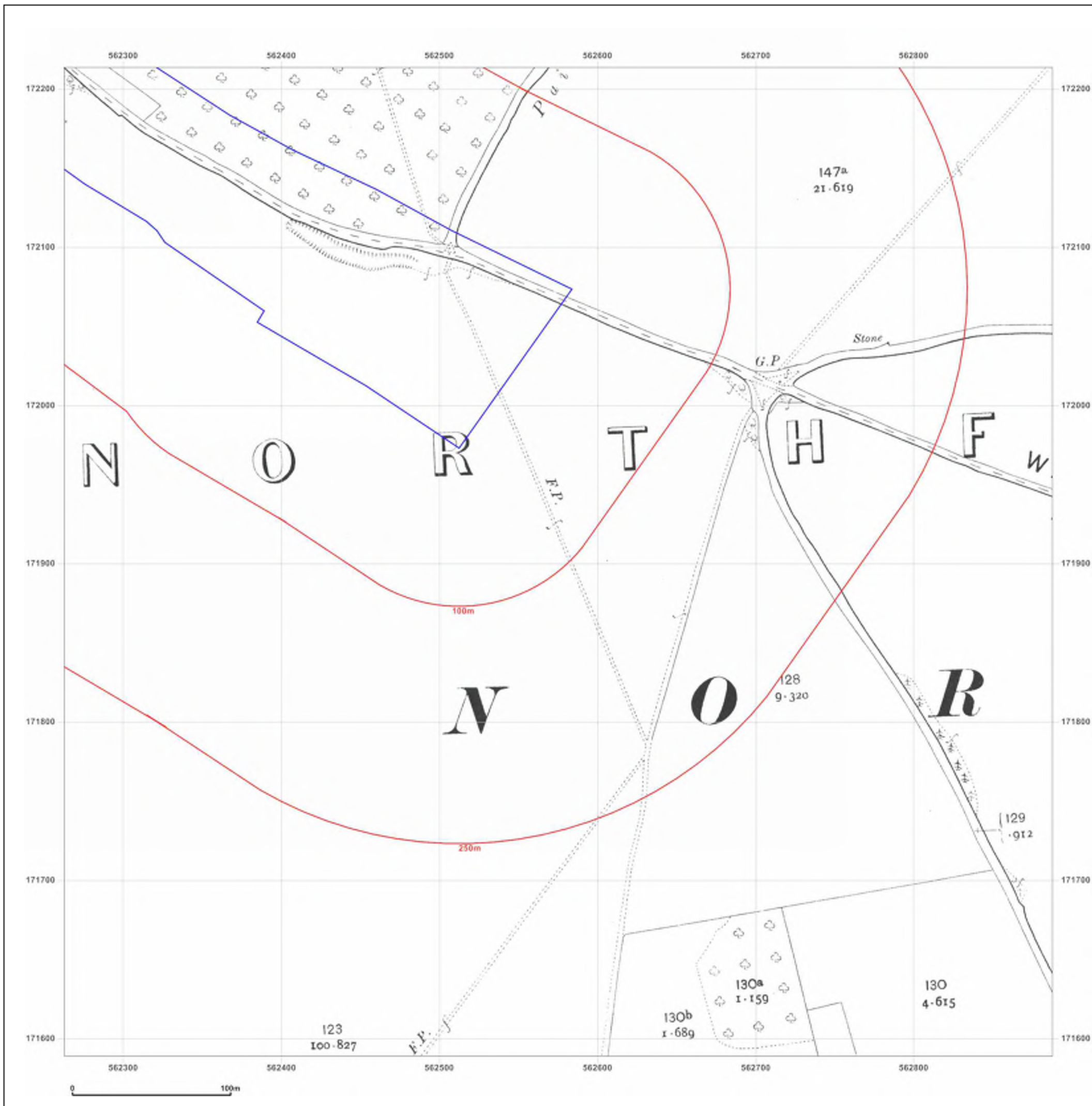
Map date: 1909

Scale: 1:2,500

Printed at: 1:2,500



Surveyed 1909
 Revised 1909
 Edition N/A
 Copyright N/A
 Levelled N/A



Produced by
 Groundsure Insights
 T: 08444 159000
 E: info@groundsure.com
 W: www.groundsure.com

© Crown copyright and database rights 2018 Ordnance Survey 100035207

Production date: 22 July 2020

Map legend available at:
www.groundsure.com/sites/default/files/groundsure_legend.pdf

Site Details:

London resort

Client Ref: London Resort
Report Ref: GSIP-2020-10332-1119_LS_8_1
Grid Ref: 562575, 171901

Map Name: County Series

Map date: 1931

Scale: 1:2,500

Printed at: 1:2,500



Surveyed N/A
 Revised N/A
 Edition N/A
 Copyright N/A
 Levelled N/A

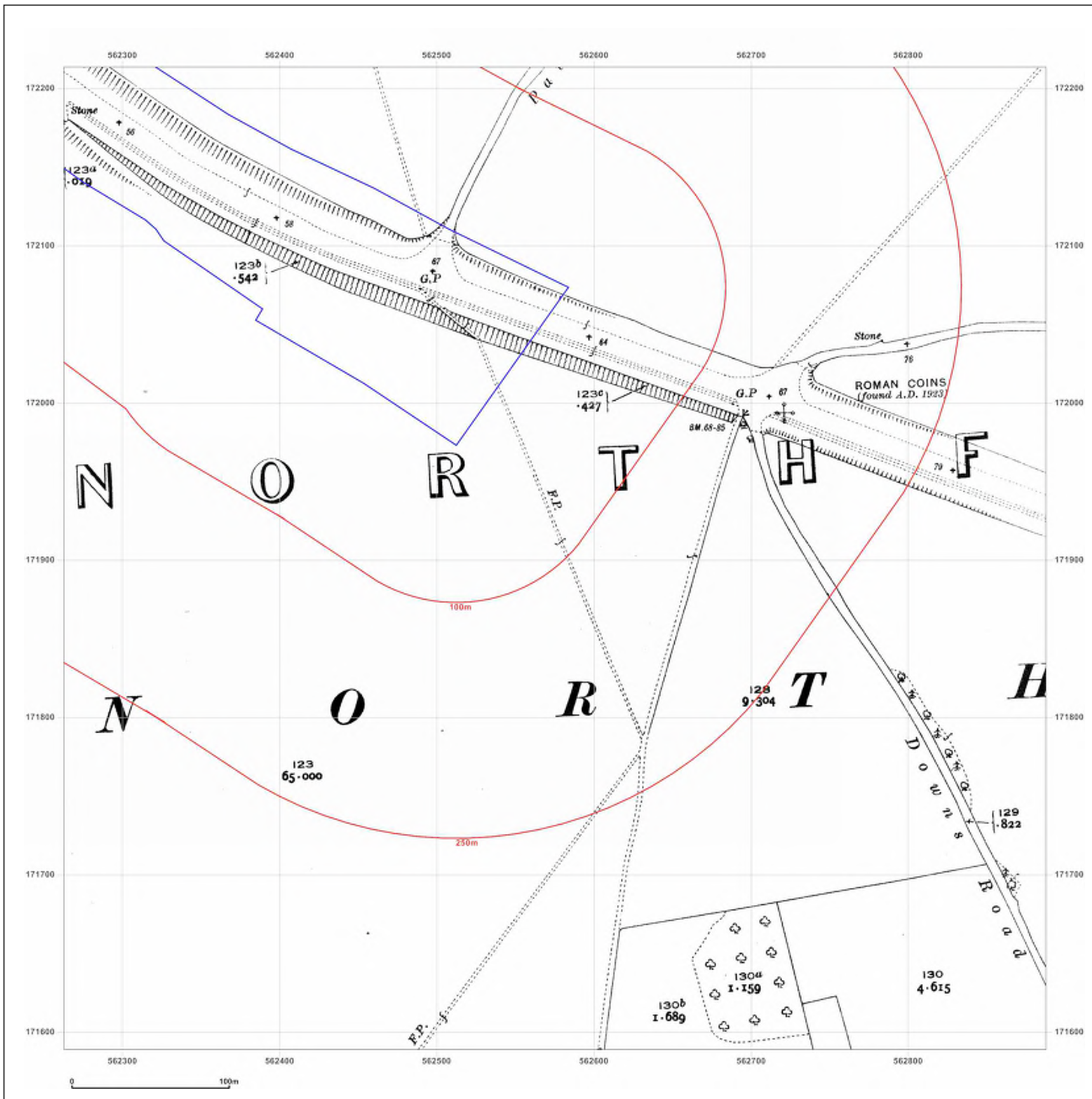


Produced by
 Groundsure Insights
 T: 08444 159000
 E: info@groundsure.com
 W: www.groundsure.com

© Crown copyright and database rights 2018 Ordnance Survey 100035207

Production date: 22 July 2020

Map legend available at:
www.groundsure.com/sites/default/files/groundsure_legend.pdf



Site Details:

London resort

Client Ref: London Resort
Report Ref: GSIP-2020-10332-1119_LS_8_1
Grid Ref: 562575, 171901

Map Name: County Series

Map date: 1938

Scale: 1:2,500

Printed at: 1:2,500



Surveyed 1938
 Revised 1938
 Edition N/A
 Copyright N/A
 Levelled N/A

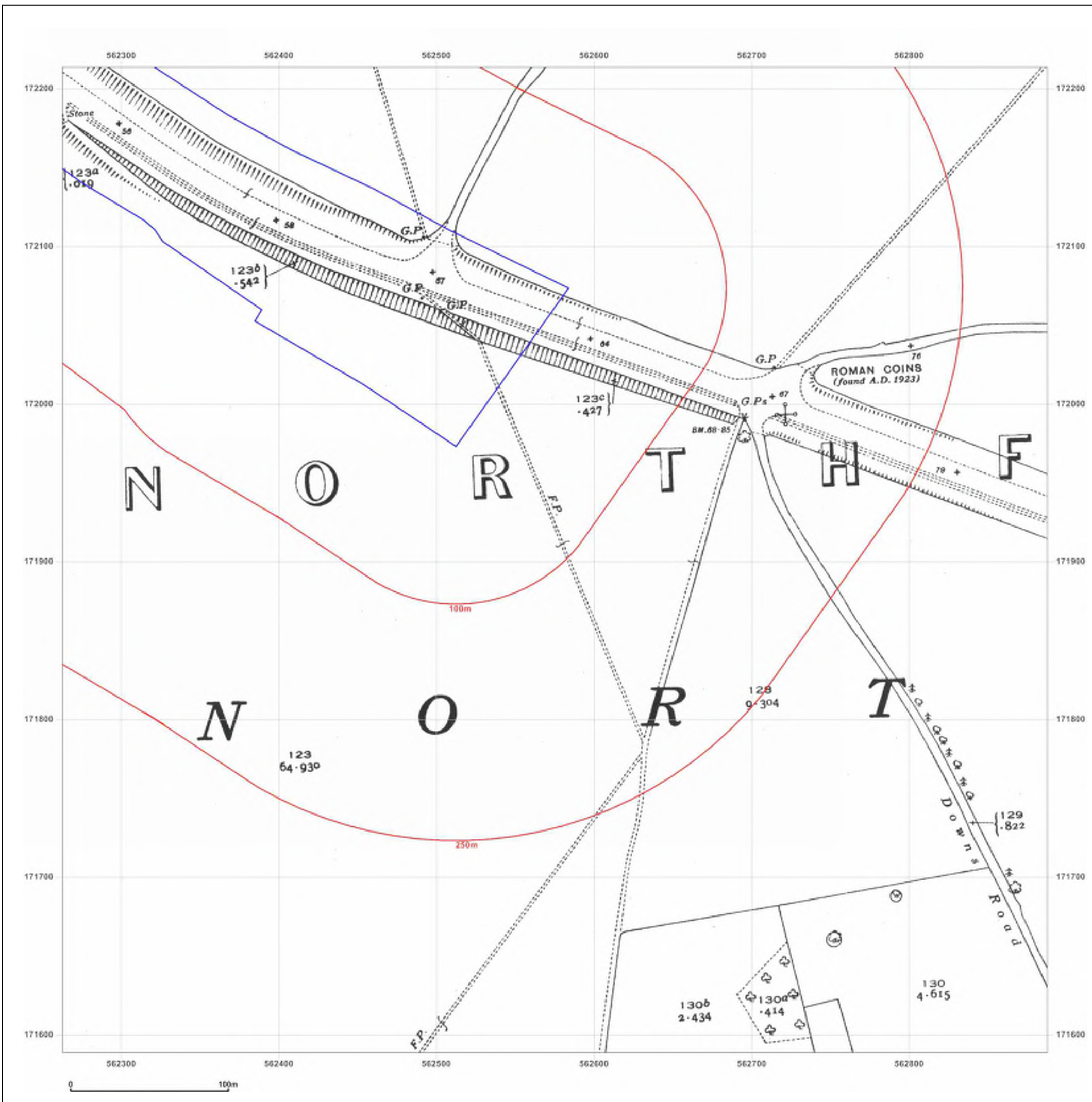


Produced by
 Groundsure Insights
 T: 08444 159000
 E: info@groundsure.com
 W: www.groundsure.com

© Crown copyright and database rights 2018 Ordnance Survey 100035207

Production date: 22 July 2020

Map legend available at:
www.groundsure.com/sites/default/files/groundsure_legend.pdf



Site Details:

London resort


Client Ref: London Resort
Report Ref: GSIP-2020-10332-1119_LS_8_1
Grid Ref: 562575, 171901

Map Name: National Grid


Map date: 1961-1962

Scale: 1:2,500

Printed at: 1:2,500



Surveyed 1962
 Revised 1962
 Edition 1954
 Copyright N/A
 Levelled 1952



Surveyed 1961
 Revised 1961
 Edition N/A
 Copyright 1962
 Levelled 1952



Produced by
 Groundsure Insights
 T: 08444 159000
 E: info@groundsure.com
 W: www.groundsure.com

© Crown copyright and database rights 2018 Ordnance Survey 100035207

Production date: 22 July 2020

Map legend available at:
www.groundsure.com/sites/default/files/groundsure_legend.pdf

Site Details:

London resort



Client Ref: London Resort
Report Ref: GSIP-2020-10332-1119_LS_8_1
Grid Ref: 562575, 171901

Map Name: National Grid

Map date: 1973

Scale: 1:2,500

Printed at: 1:2,500



Surveyed 1973
 Revised 1973
 Edition N/A
 Copyright 1974
 Levelled 1952



Produced by
 Groundsure Insights
 T: 08444 159000
 E: info@groundsure.com
 W: www.groundsure.com

© Crown copyright and database rights 2018 Ordnance Survey 100035207

Production date: 22 July 2020

Map legend available at:
www.groundsure.com/sites/default/files/groundsure_legend.pdf

Site Details:

London resort

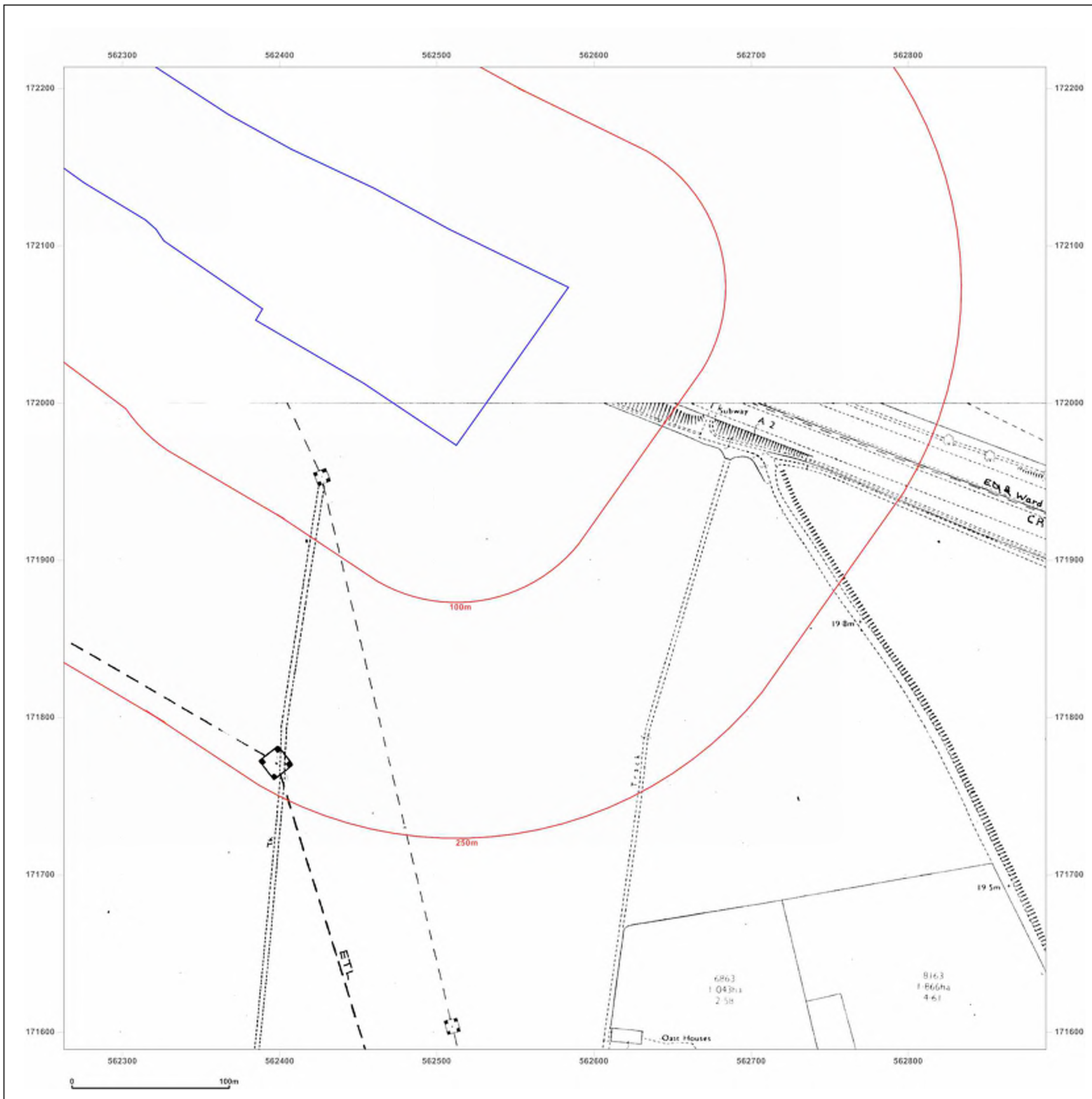
Client Ref: London Resort
Report Ref: GSIP-2020-10332-1119_LS_8_1
Grid Ref: 562575, 171901

Map Name: National Grid

Map date: 1985

Scale: 1:2,500

Printed at: 1:2,500



Surveyed 1983
 Revised 1985
 Edition N/A
 Copyright 1985
 Levelled 1983



Produced by
 Groundsure Insights
 T: 08444 159000
 E: info@groundsure.com
 W: www.groundsure.com

© Crown copyright and database rights 2018 Ordnance Survey 100035207

Production date: 22 July 2020

Map legend available at:
www.groundsure.com/sites/default/files/groundsure_legend.pdf

Site Details:

London resort

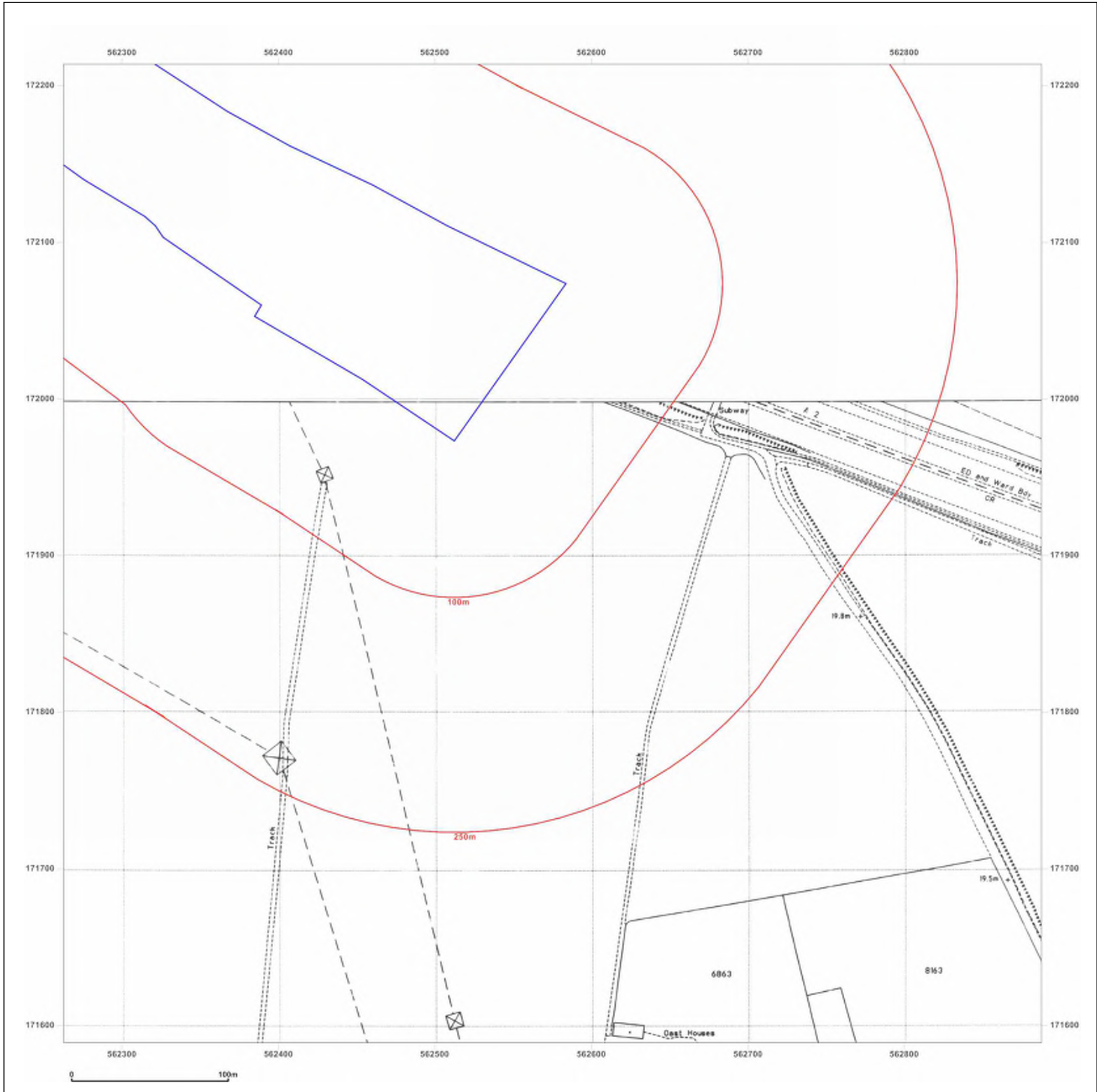
Client Ref: London Resort
Report Ref: GSIP-2020-10332-1119_LS_8_1
Grid Ref: 562575, 171901

Map Name: National Grid

Map date: 1992

Scale: 1:2,500

Printed at: 1:2,500



Surveyed 1992
 Revised 1992
 Edition N/A
 Copyright N/A
 Levelled N/A



Produced by
 Groundsure Insights
 T: 08444 159000
 E: info@groundsure.com
 W: www.groundsure.com

© Crown copyright and database rights 2018 Ordnance Survey 100035207

Production date: 22 July 2020

Map legend available at:
www.groundsure.com/sites/default/files/groundsure_legend.pdf

Site Details:

London resort


Client Ref: London Resort
Report Ref: GSIP-2020-10332-1119_LS_8_2
Grid Ref: 562575, 172527

Map Name: County Series

Map date: 1865

Scale: 1:2,500

Printed at: 1:2,500



Surveyed 1865
 Revised 1865
 Edition N/A
 Copyright N/A
 Levelled N/A

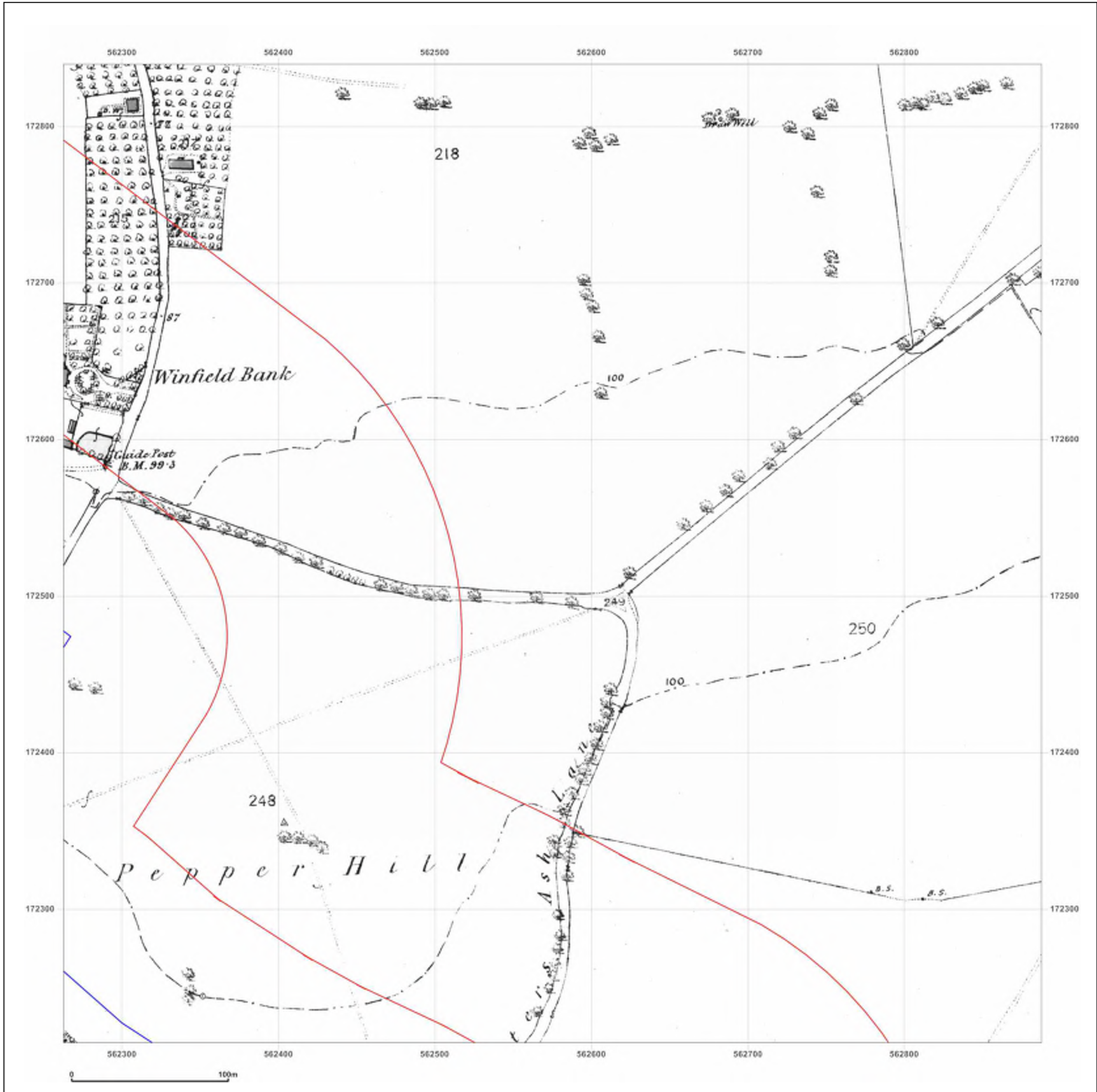


Produced by
 Groundsure Insights
 T: 08444 159000
 E: info@groundsure.com
 W: www.groundsure.com

© Crown copyright and database rights 2018 Ordnance Survey 100035207

Production date: 22 July 2020

Map legend available at:
www.groundsure.com/sites/default/files/groundsure_legend.pdf



Site Details:

London resort


Client Ref: London Resort
Report Ref: GSIP-2020-10332-1119_LS_8_2
Grid Ref: 562575, 172527

Map Name: County Series

Map date: 1866

Scale: 1:2,500

Printed at: 1:2,500



Surveyed 1866
 Revised 1866
 Edition N/A
 Copyright N/A
 Levelled N/A

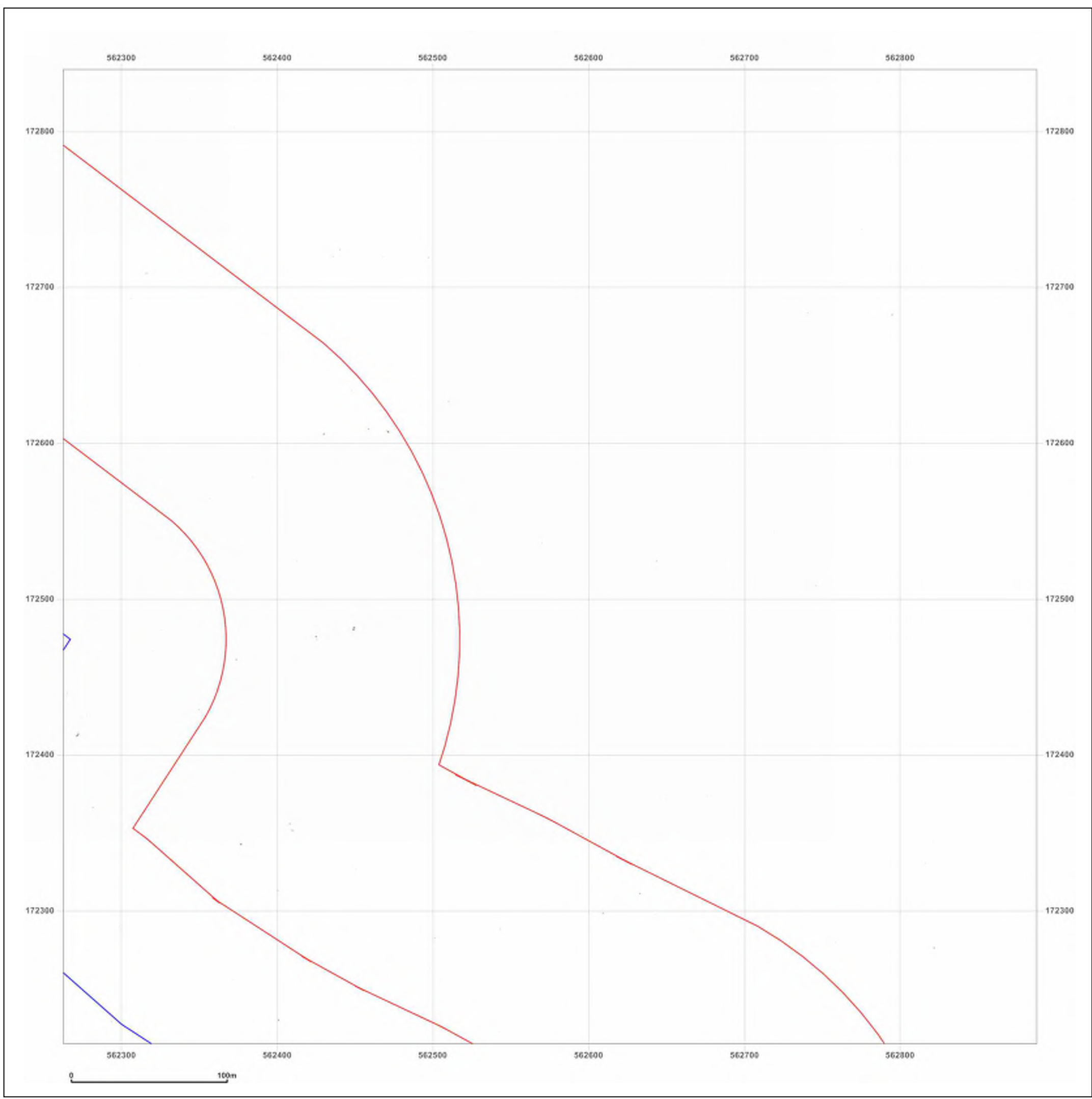


Produced by
 Groundsure Insights
 T: 08444 159000
 E: info@groundsure.com
 W: www.groundsure.com

© Crown copyright and database rights 2018 Ordnance Survey 100035207

Production date: 22 July 2020

Map legend available at:
www.groundsure.com/sites/default/files/groundsure_legend.pdf



Site Details:

London resort


Client Ref: London Resort
Report Ref: GSIP-2020-10332-1119_LS_8_2
Grid Ref: 562575, 172527

Map Name: County Series

Map date: 1897

Scale: 1:2,500

Printed at: 1:2,500



Surveyed 1897
 Revised 1897
 Edition N/A
 Copyright N/A
 Levelled N/A

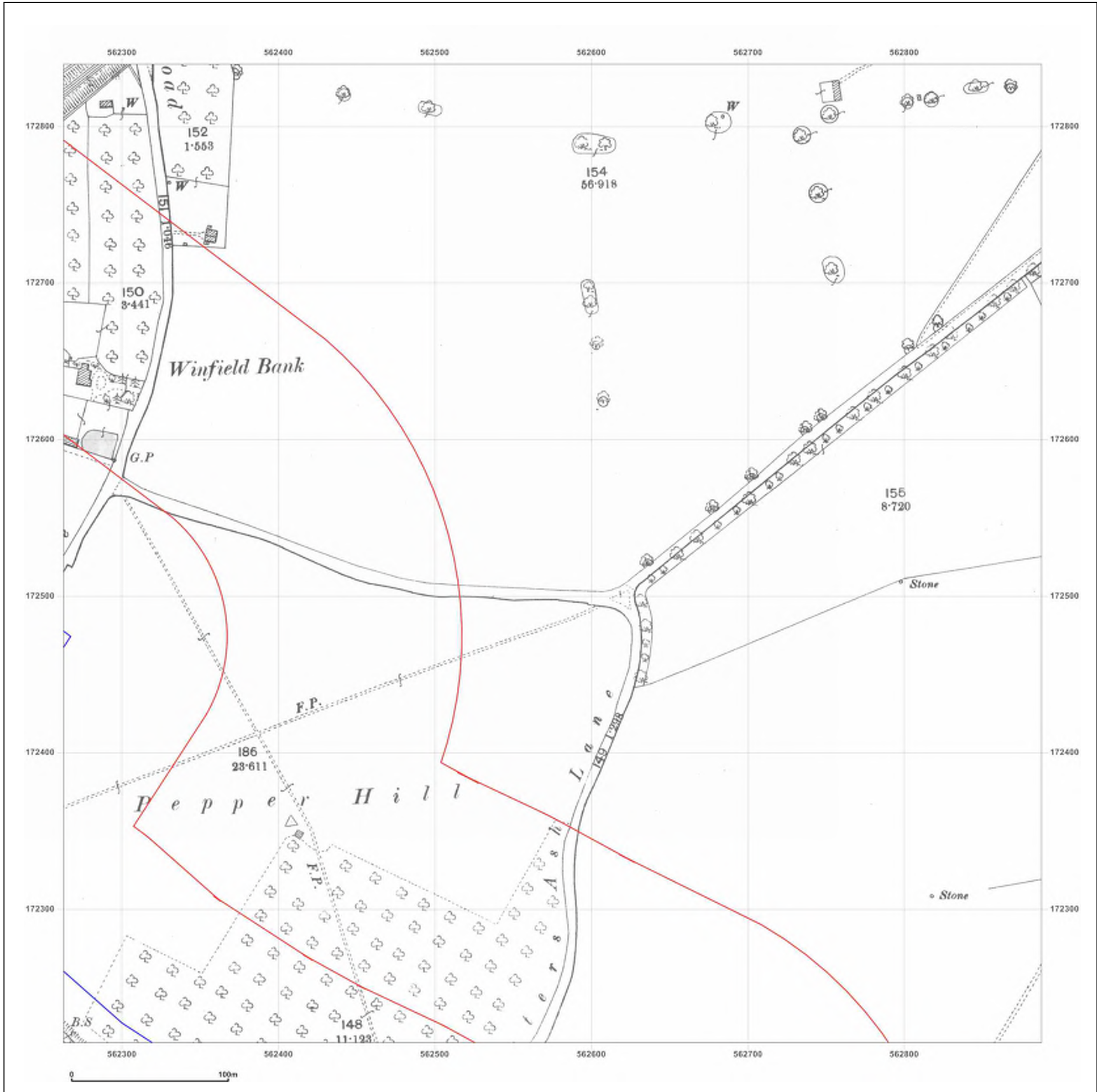


Produced by
 Groundsure Insights
 T: 08444 159000
 E: info@groundsure.com
 W: www.groundsure.com

© Crown copyright and database rights 2018 Ordnance Survey 100035207

Production date: 22 July 2020

Map legend available at:
www.groundsure.com/sites/default/files/groundsure_legend.pdf



Site Details:

London resort

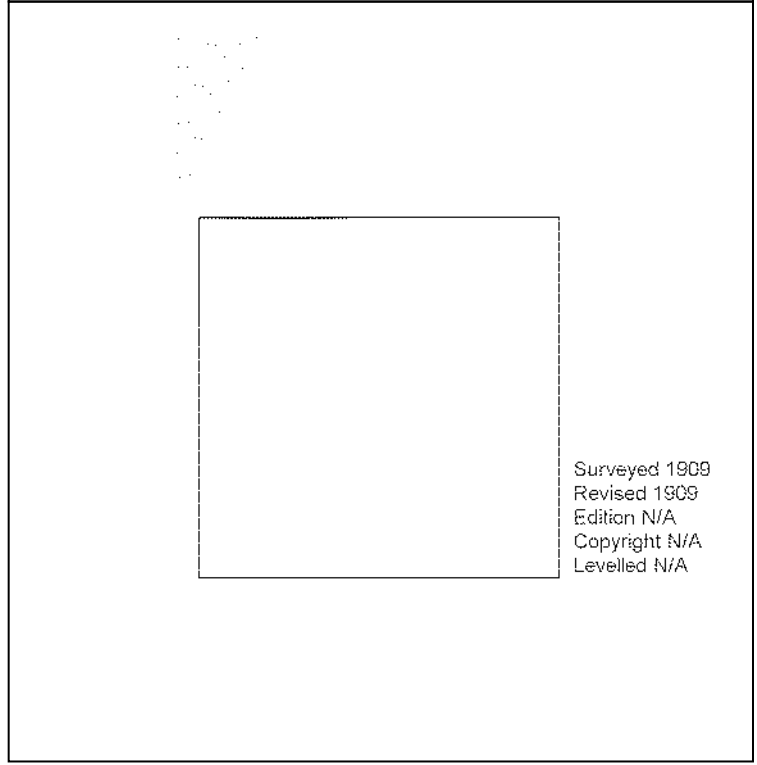
Client Ref: London Resort
Report Ref: GSIP-2020-10332-1119_LS_8_2
Grid Ref: 562575, 172527

Map Name: County Series

Map date: 1909

Scale: 1:2,500

Printed at: 1:2,500



Surveyed 1909
 Revised 1909
 Edition N/A
 Copyright N/A
 Levelled N/A

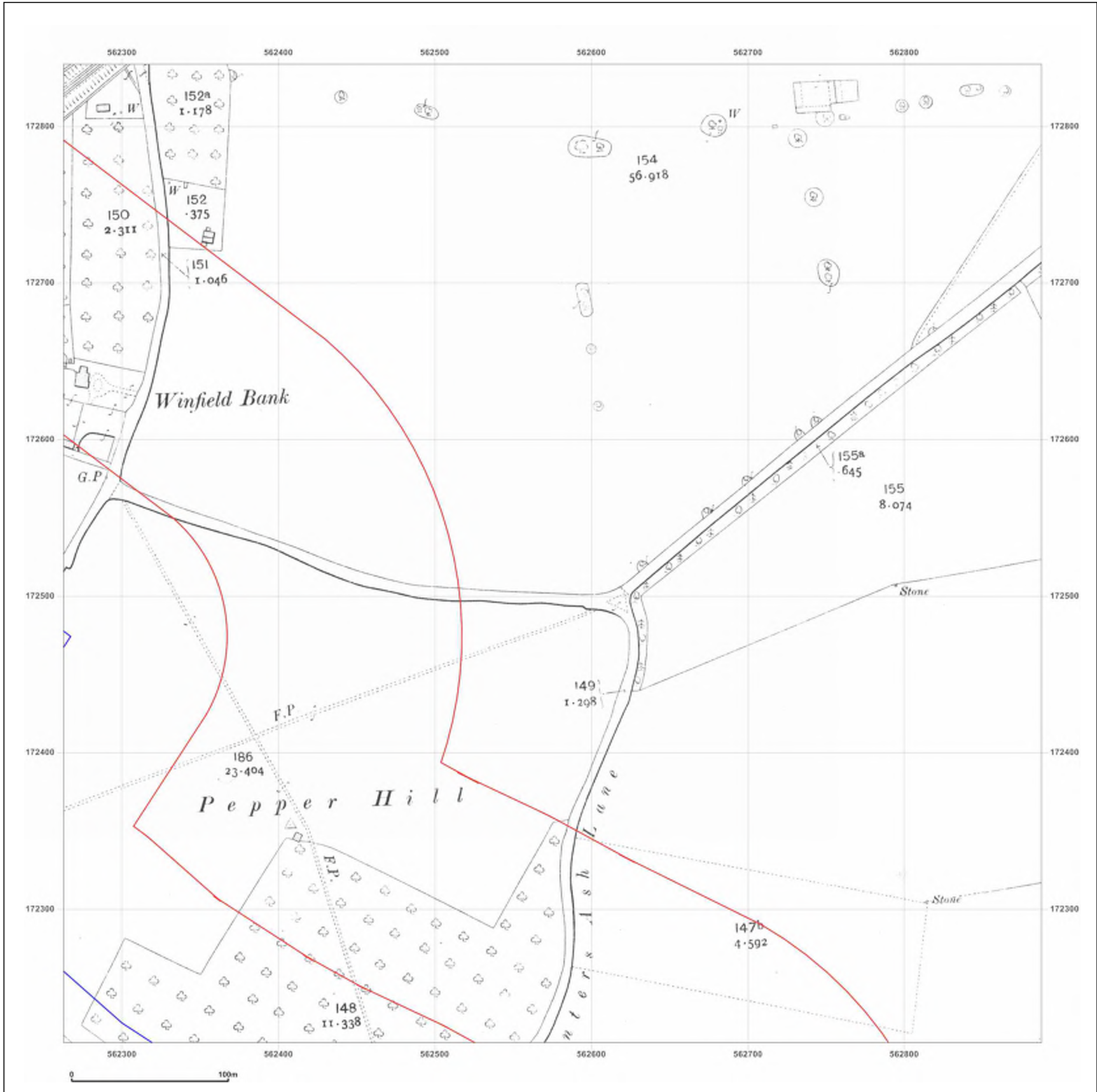


Produced by
 Groundsure Insights
 T: 08444 159000
 E: info@groundsure.com
 W: www.groundsure.com

© Crown copyright and database rights 2018 Ordnance Survey 100035207

Production date: 22 July 2020

Map legend available at:
www.groundsure.com/sites/default/files/groundsure_legend.pdf



Site Details:

London resort


Client Ref: London Resort
Report Ref: GSIP-2020-10332-1119_LS_8_2
Grid Ref: 562575, 172527

Map Name: County Series

Map date: 1931

Scale: 1:2,500

Printed at: 1:2,500



Surveyed N/A
 Revised N/A
 Edition N/A
 Copyright N/A
 Levelled N/A




Produced by
 Groundsure Insights
 T: 08444 159000
 E: info@groundsure.com
 W: www.groundsure.com

© Crown copyright and database rights 2018 Ordnance Survey 100035207

Production date: 22 July 2020

Map legend available at:
www.groundsure.com/sites/default/files/groundsure_legend.pdf



Site Details:

London resort


Client Ref: London Resort
Report Ref: GSIP-2020-10332-1119_LS_8_2
Grid Ref: 562575, 172527

Map Name: County Series

Map date: 1938

Scale: 1:2,500

Printed at: 1:2,500



Surveyed 1938
 Revised 1938
 Edition N/A
 Copyright N/A
 Levelled N/A

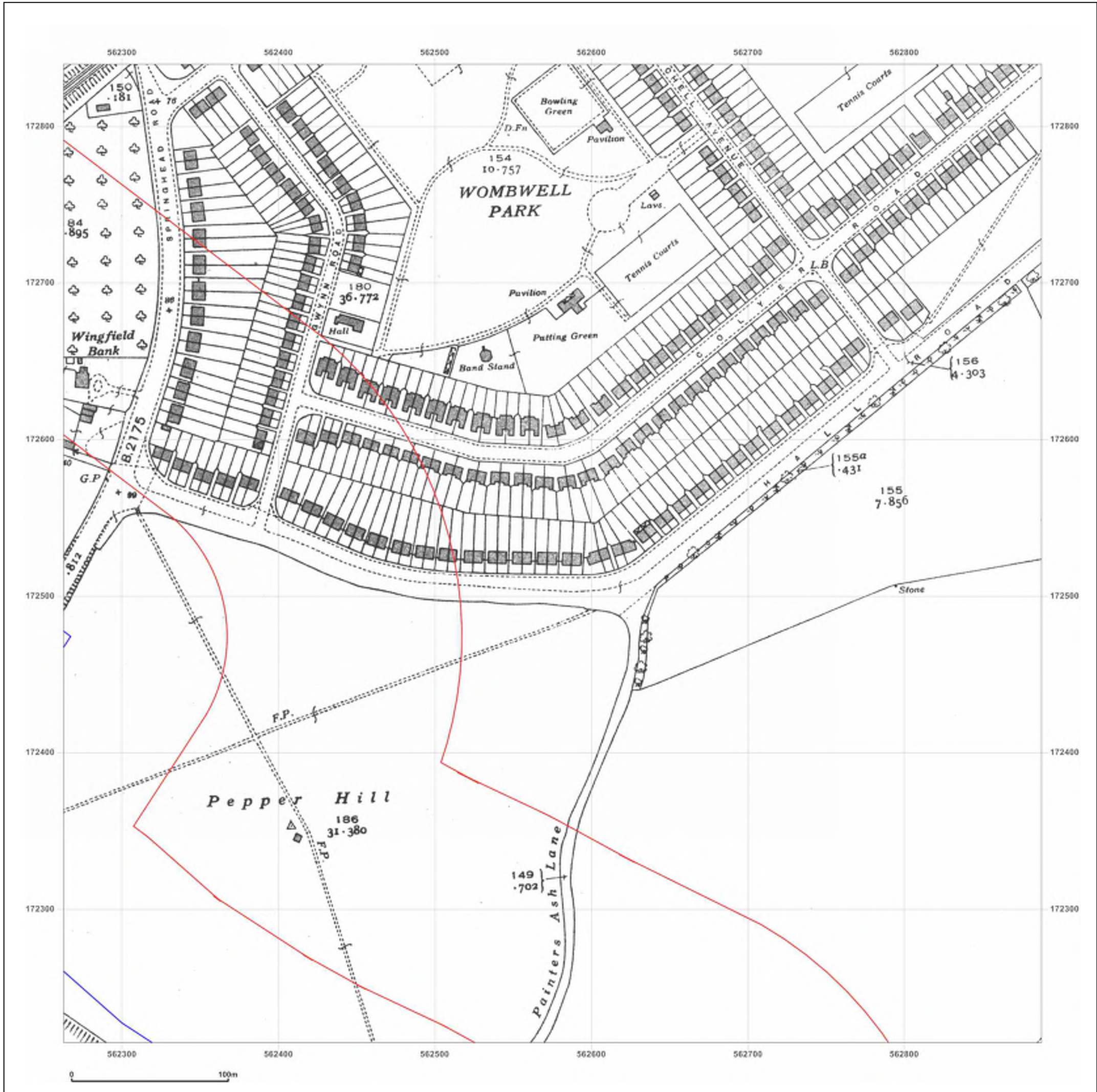


Produced by
 Groundsure Insights
 T: 08444 159000
 E: info@groundsure.com
 W: www.groundsure.com

© Crown copyright and database rights 2018 Ordnance Survey 100035207

Production date: 22 July 2020

Map legend available at:
www.groundsure.com/sites/default/files/groundsure_legend.pdf



Site Details:

London resort

Client Ref: London Resort
Report Ref: GSIP-2020-10332-1119_LS_8_2
Grid Ref: 562575, 172527

Map Name: National Grid

Map date: 1962

Scale: 1:2,500

Printed at: 1:2,500



Surveyed 1962
 Revised 1962
 Edition 1954
 Copyright N/A
 Levelled 1952

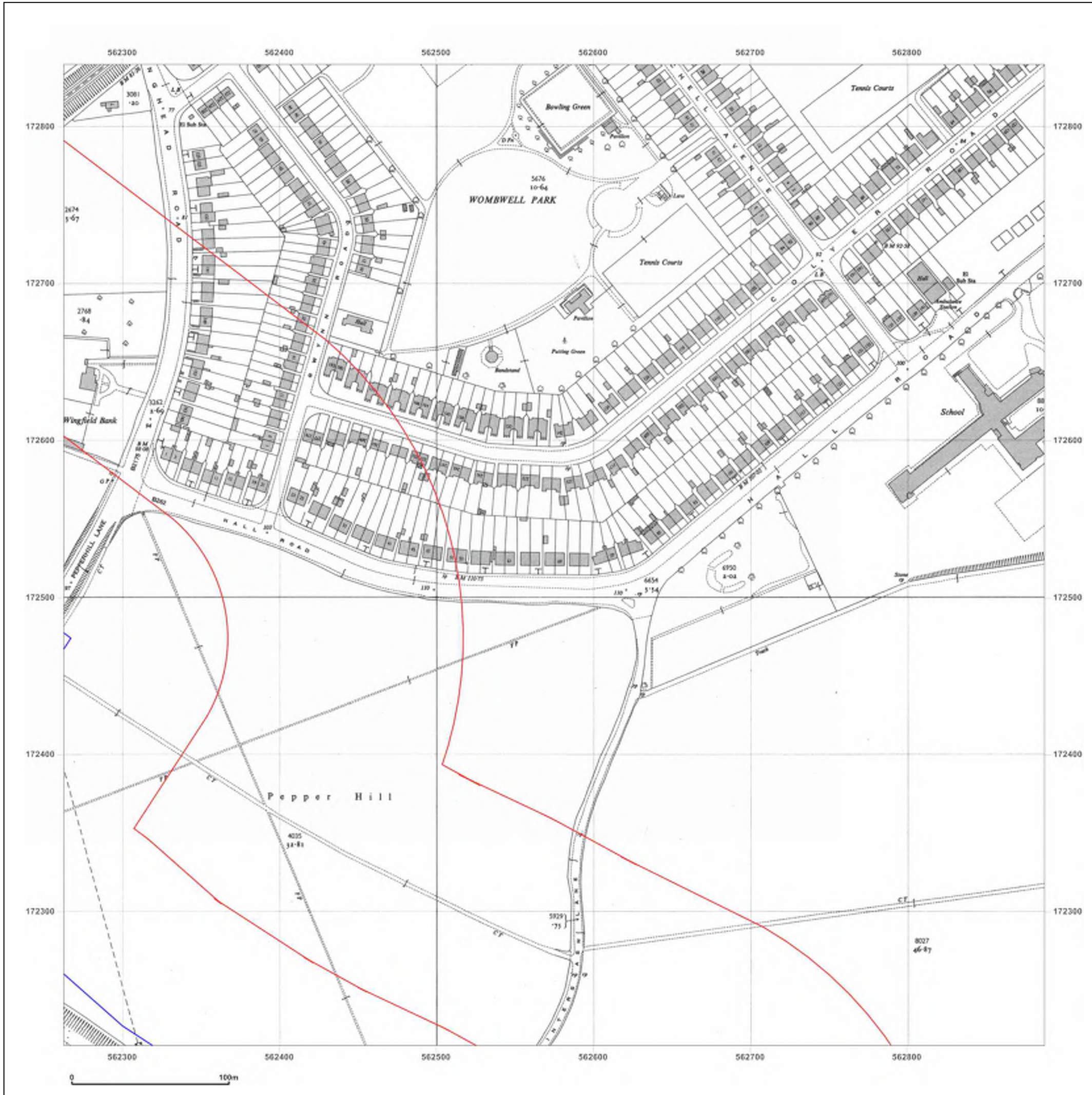


Produced by
 Groundsure Insights
 T: 08444 159000
 E: info@groundsure.com
 W: www.groundsure.com

© Crown copyright and database rights 2018 Ordnance Survey 100035207

Production date: 22 July 2020

Map legend available at:
www.groundsure.com/sites/default/files/groundsure_legend.pdf



Site Details:

London resort

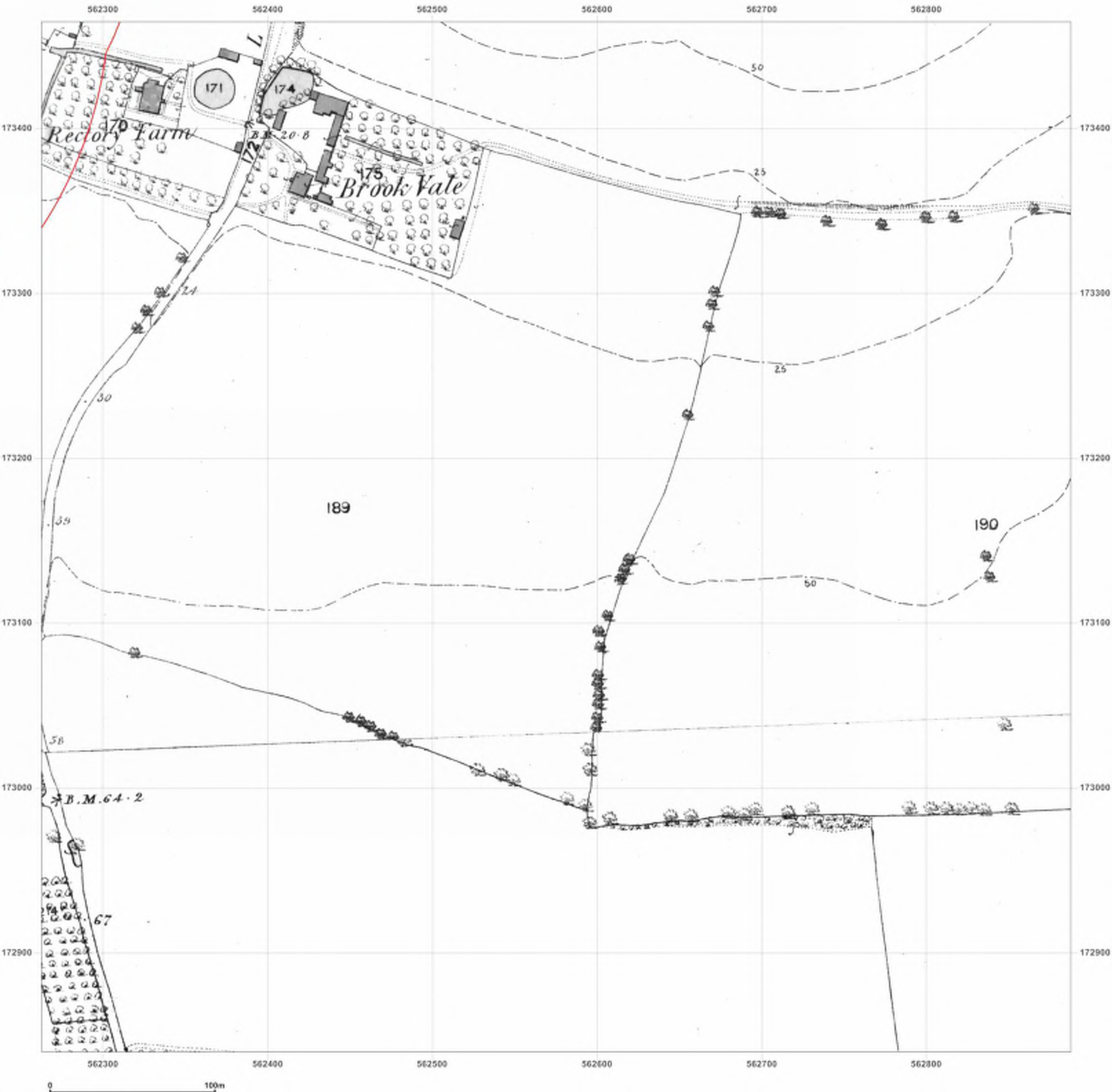
Client Ref: London Resort
Report Ref: GSIP-2020-10332-1119_LS_8_3
Grid Ref: 562575, 173152

Map Name: County Series

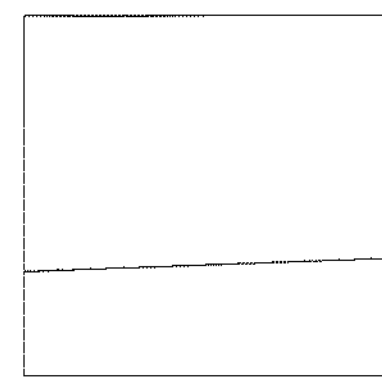
Map date: 1865

Scale: 1:2,500

Printed at: 1:2,500



Surveyed 1865
 Revised 1865
 Edition N/A
 Copyright N/A
 Levelled N/A



Surveyed 1865
 Revised 1865
 Edition N/A
 Copyright N/A
 Levelled N/A



Produced by
 Groundsure Insights
 T: 08444 159000
 E: info@groundsure.com
 W: www.groundsure.com

© Crown copyright and database rights 2018 Ordnance Survey 100035207

Production date: 22 July 2020

Map legend available at:
www.groundsure.com/sites/default/files/groundsure_legend.pdf

Site Details:

London resort


Client Ref: London Resort
Report Ref: GSIP-2020-10332-1119_LS_8_3
Grid Ref: 562575, 173152

Map Name: County Series

Map date: 1866

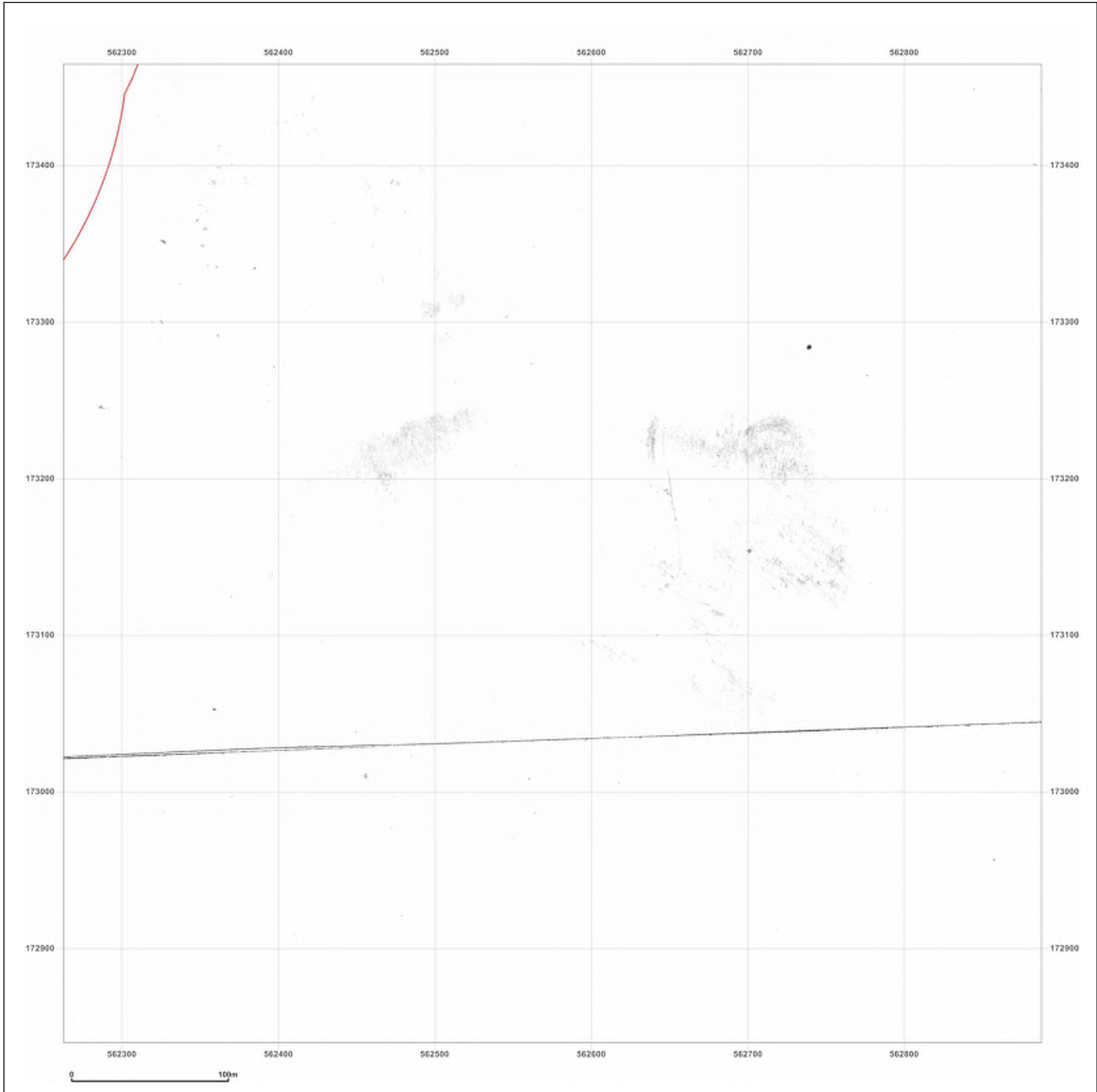
Scale: 1:2,500

Printed at: 1:2,500

Surveyed 1866
 Revised 1866
 Edition N/A
 Copyright N/A
 Levelled N/A

Surveyed 1866
 Revised 1866
 Edition N/A
 Copyright N/A
 Levelled N/A



Produced by
 Groundsure Insights
 T: 08444 159000
 E: info@groundsure.com
 W: www.groundsure.com

© Crown copyright and database rights 2018 Ordnance Survey 100035207

Production date: 22 July 2020

Map legend available at:
www.groundsure.com/sites/default/files/groundsure_legend.pdf

Site Details:

London resort

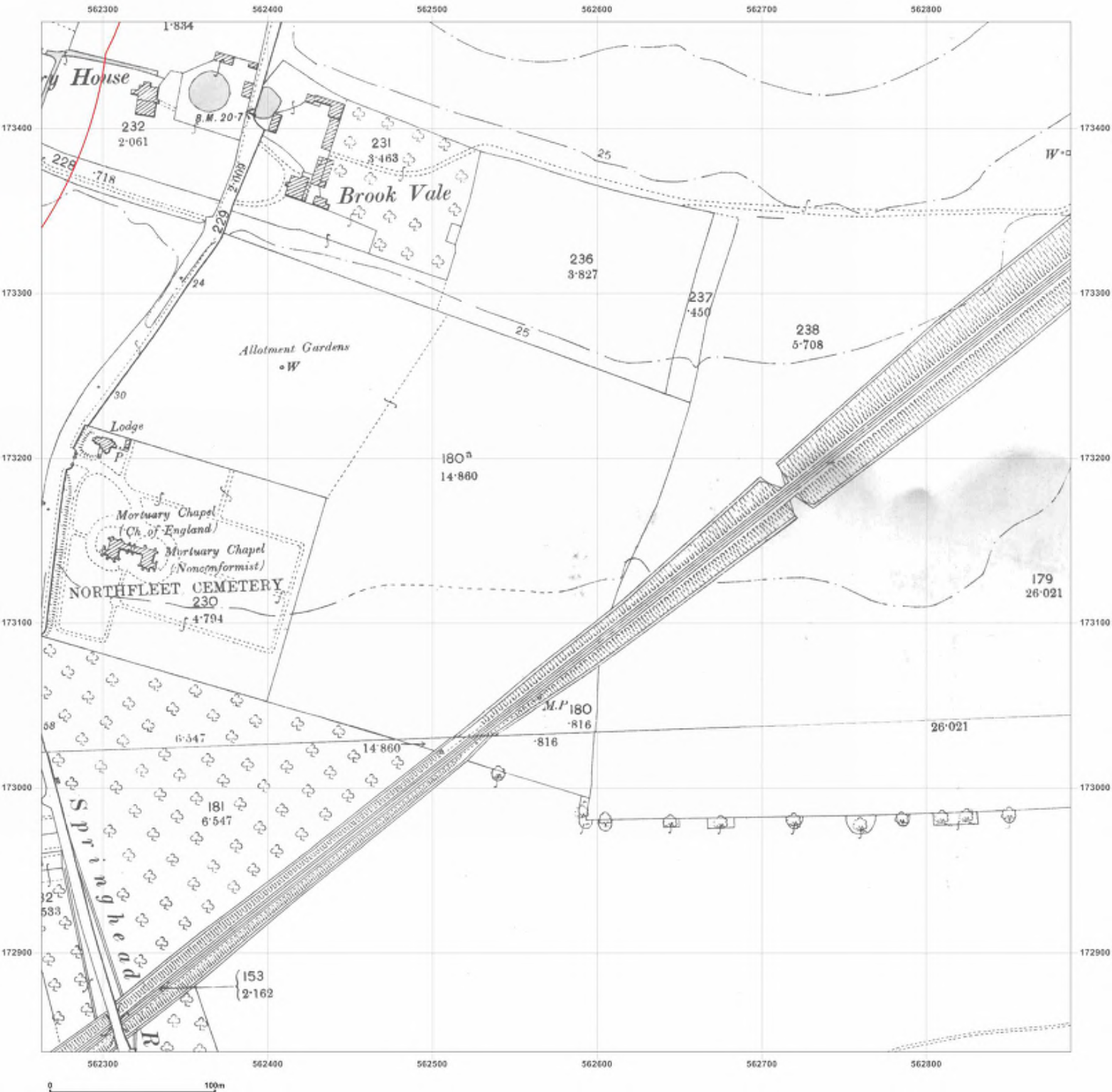
Client Ref: London Resort
Report Ref: GSIP-2020-10332-1119_LS_8_3
Grid Ref: 562575, 173152

Map Name: County Series

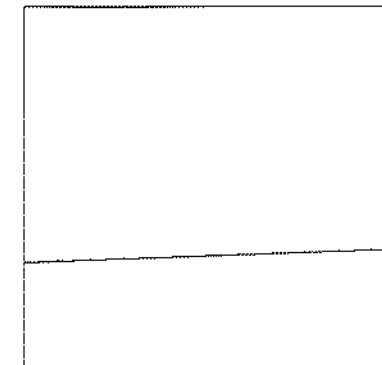
Map date: 1897

Scale: 1:2,500

Printed at: 1:2,500



Surveyed 1897
 Revised 1897
 Edition N/A
 Copyright N/A
 Levelled N/A



Surveyed 1897
 Revised 1897
 Edition N/A
 Copyright N/A
 Levelled N/A



Produced by
 Groundsure Insights
 T: 08444 159000
 E: info@groundsure.com
 W: www.groundsure.com

© Crown copyright and database rights 2018 Ordnance Survey 100035207

Production date: 22 July 2020

Map legend available at:
www.groundsure.com/sites/default/files/groundsure_legend.pdf

Site Details:

London resort

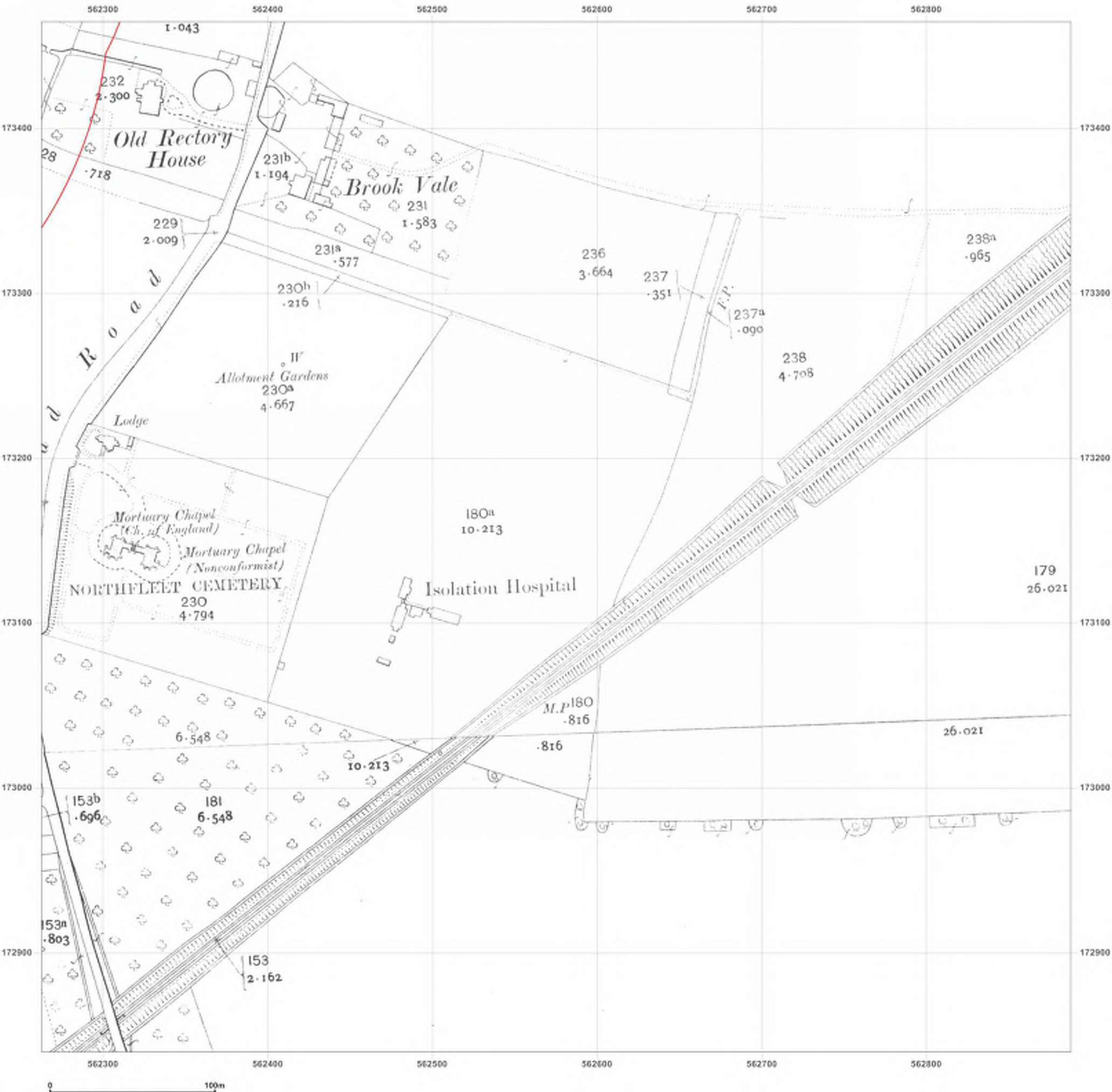
Client Ref: London Resort
Report Ref: GSIP-2020-10332-1119_LS_8_3
Grid Ref: 562575, 173152

Map Name: County Series

Map date: 1909

Scale: 1:2,500

Printed at: 1:2,500



Surveyed 1909
 Revised 1909
 Edition N/A
 Copyright N/A
 Levelled N/A

Surveyed 1909
 Revised 1909
 Edition N/A
 Copyright N/A
 Levelled N/A



Produced by
 Groundsure Insights
 T: 08444 159000
 E: info@groundsure.com
 W: www.groundsure.com

© Crown copyright and database rights 2018 Ordnance Survey 100035207

Production date: 22 July 2020

Map legend available at:
www.groundsure.com/sites/default/files/groundsure_legend.pdf

Site Details:

London resort

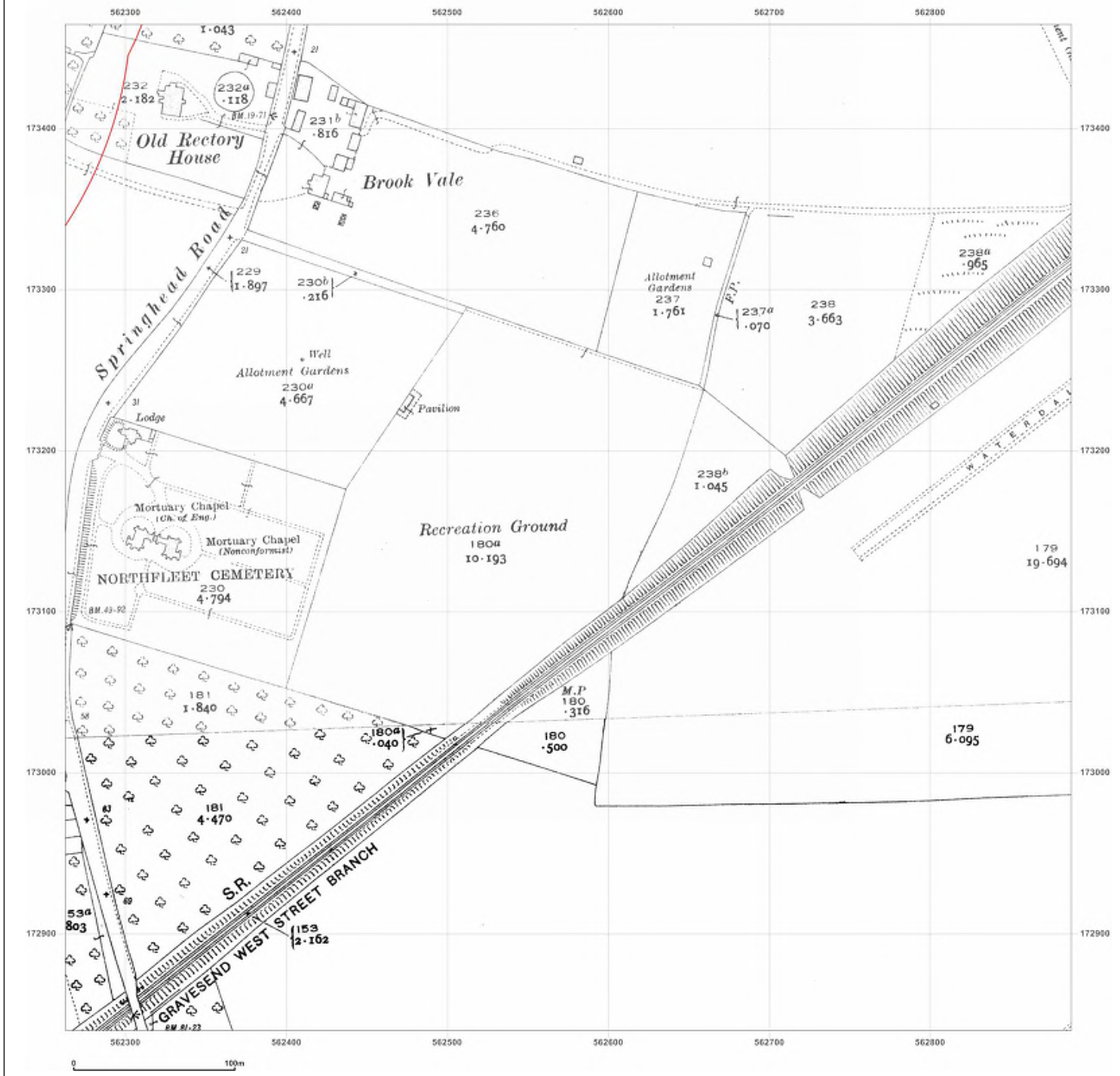
Client Ref: London Resort
Report Ref: GSIP-2020-10332-1119_LS_8_3
Grid Ref: 562575, 173152

Map Name: County Series

Map date: 1931-1933

Scale: 1:2,500

Printed at: 1:2,500



Surveyed 1933
 Revised 1933
 Edition N/A
 Copyright N/A
 Levelled N/A

Surveyed N/A
 Revised N/A
 Edition N/A
 Copyright N/A
 Levelled N/A



Produced by
 Groundsure Insights
 T: 08444 159000
 E: info@groundsure.com
 W: www.groundsure.com

© Crown copyright and database rights 2018 Ordnance Survey 100035207

Production date: 22 July 2020

Map legend available at:
www.groundsure.com/sites/default/files/groundsure_legend.pdf

Site Details:

London resort

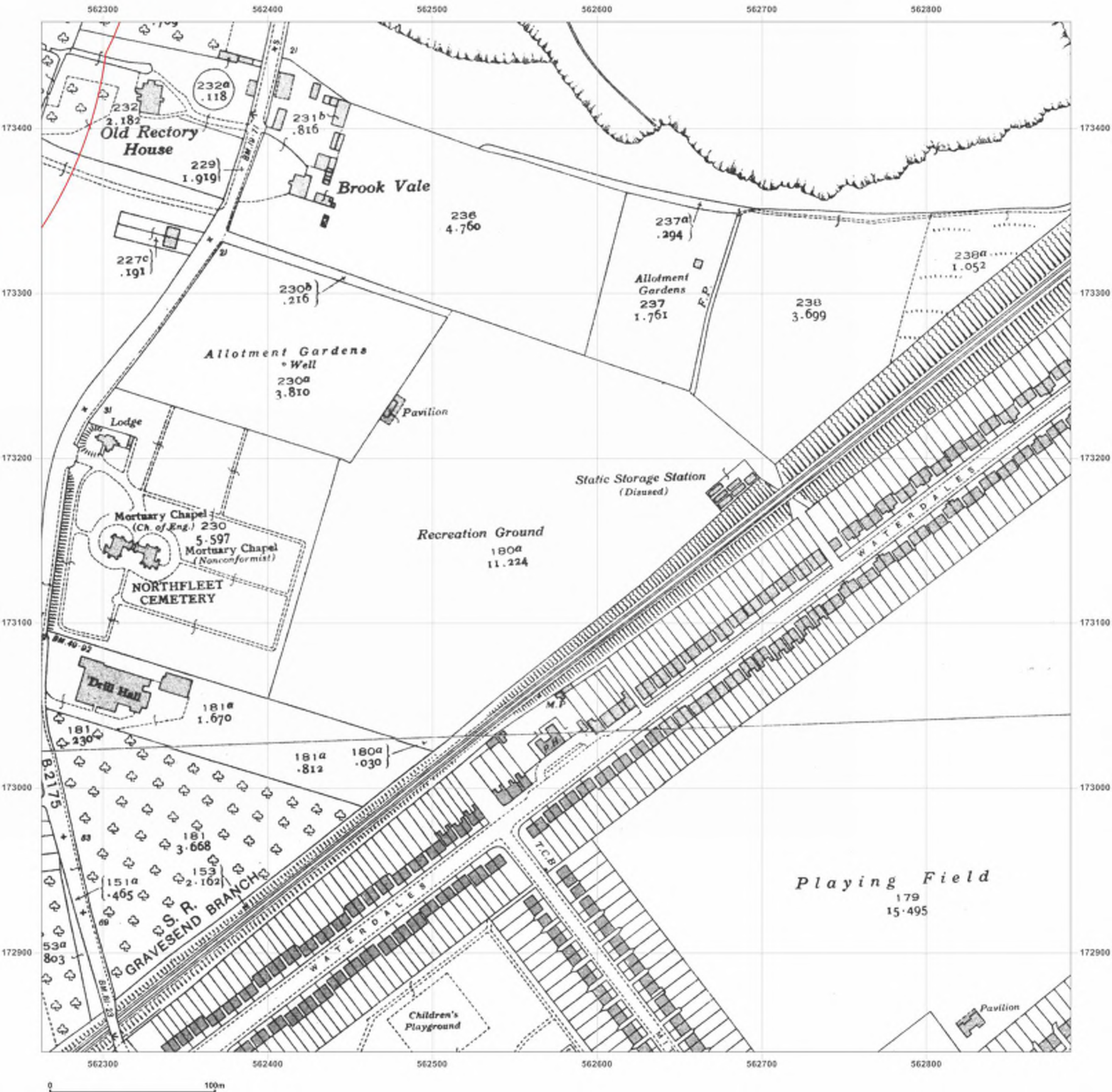
Client Ref: London Resort
Report Ref: GSIP-2020-10332-1119_LS_8_3
Grid Ref: 562575, 173152

Map Name: County Series

Map date: 1938-1939

Scale: 1:2,500

Printed at: 1:2,500



Surveyed 1939
 Revised 1939
 Edition N/A
 Copyright N/A
 Levelled N/A

Surveyed 1938
 Revised 1938
 Edition N/A
 Copyright N/A
 Levelled N/A



Produced by
 Groundsure Insights
 T: 08444 159000
 E: info@groundsure.com
 W: www.groundsure.com

© Crown copyright and database rights 2018 Ordnance Survey 100035207

Production date: 22 July 2020

Map legend available at:
www.groundsure.com/sites/default/files/groundsure_legend.pdf

Site Details:

London resort

Client Ref: London Resort
Report Ref: GSIP-2020-10332-1119_LS_8_3
Grid Ref: 562575, 173152

Map Name: National Grid


Map date: 1952

Scale: 1:2,500

Printed at: 1:2,500



Surveyed 1952
 Revised 1952
 Edition 1954
 Copyright N/A
 Levelled 1952

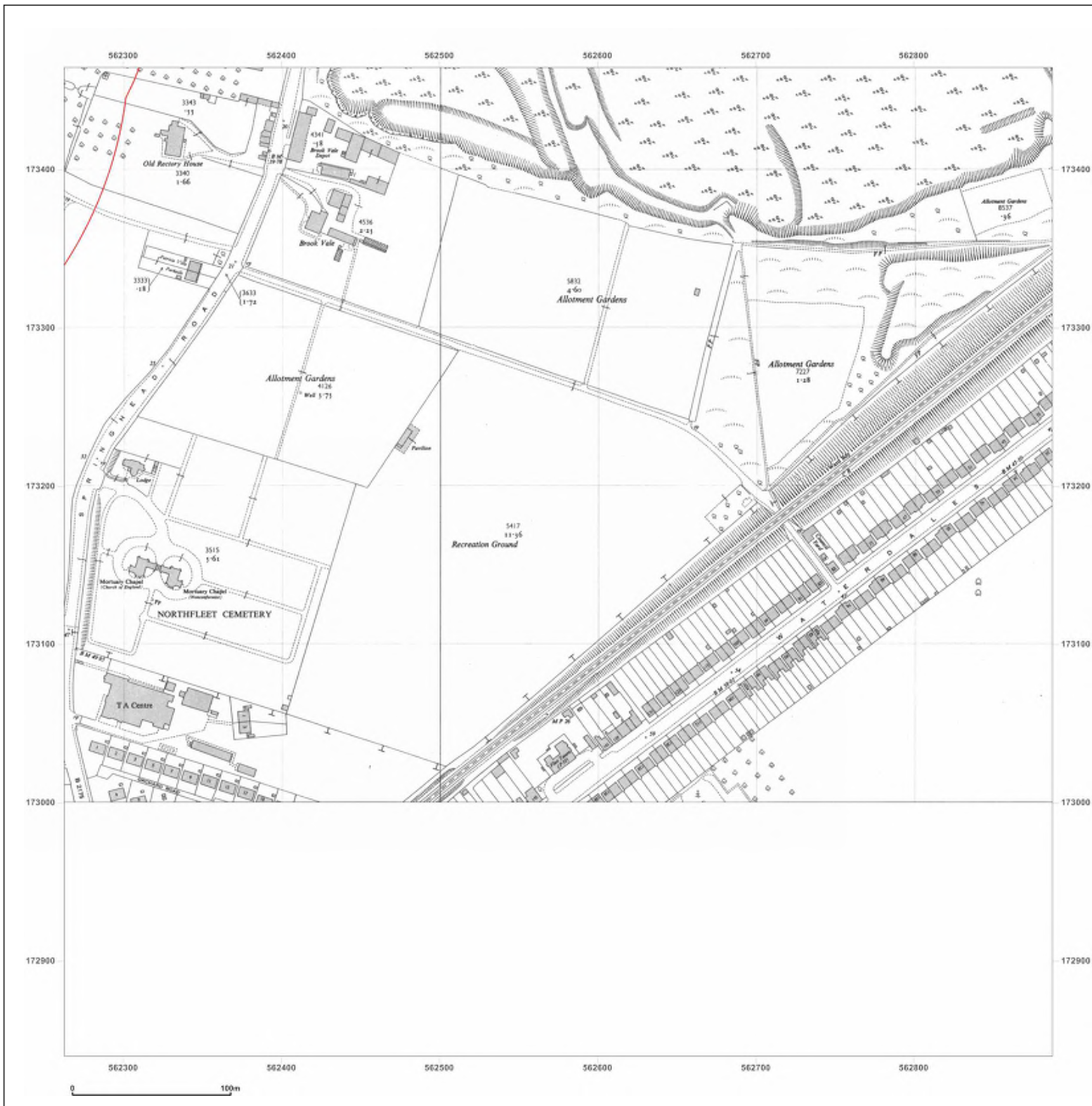


Produced by
 Groundsure Insights
 T: 08444 159000
 E: info@groundsure.com
 W: www.groundsure.com

© Crown copyright and database rights 2018 Ordnance Survey 100035207

Production date: 22 July 2020

Map legend available at:
www.groundsure.com/sites/default/files/groundsure_legend.pdf



Site Details:

London resort


Client Ref: London Resort
Report Ref: GSIP-2020-10332-1119_LS_8_3
Grid Ref: 562575, 173152

Map Name: National Grid

Map date: 1962

Scale: 1:2,500

Printed at: 1:2,500

Surveyed 1962
 Revised 1962
 Edition 1954
 Copyright N/A
 Levelled 1952



Produced by
 Groundsure Insights
 T: 08444 159000
 E: info@groundsure.com
 W: www.groundsure.com

© Crown copyright and database rights 2018 Ordnance Survey 100035207

Production date: 22 July 2020

Map legend available at:
www.groundsure.com/sites/default/files/groundsure_legend.pdf

